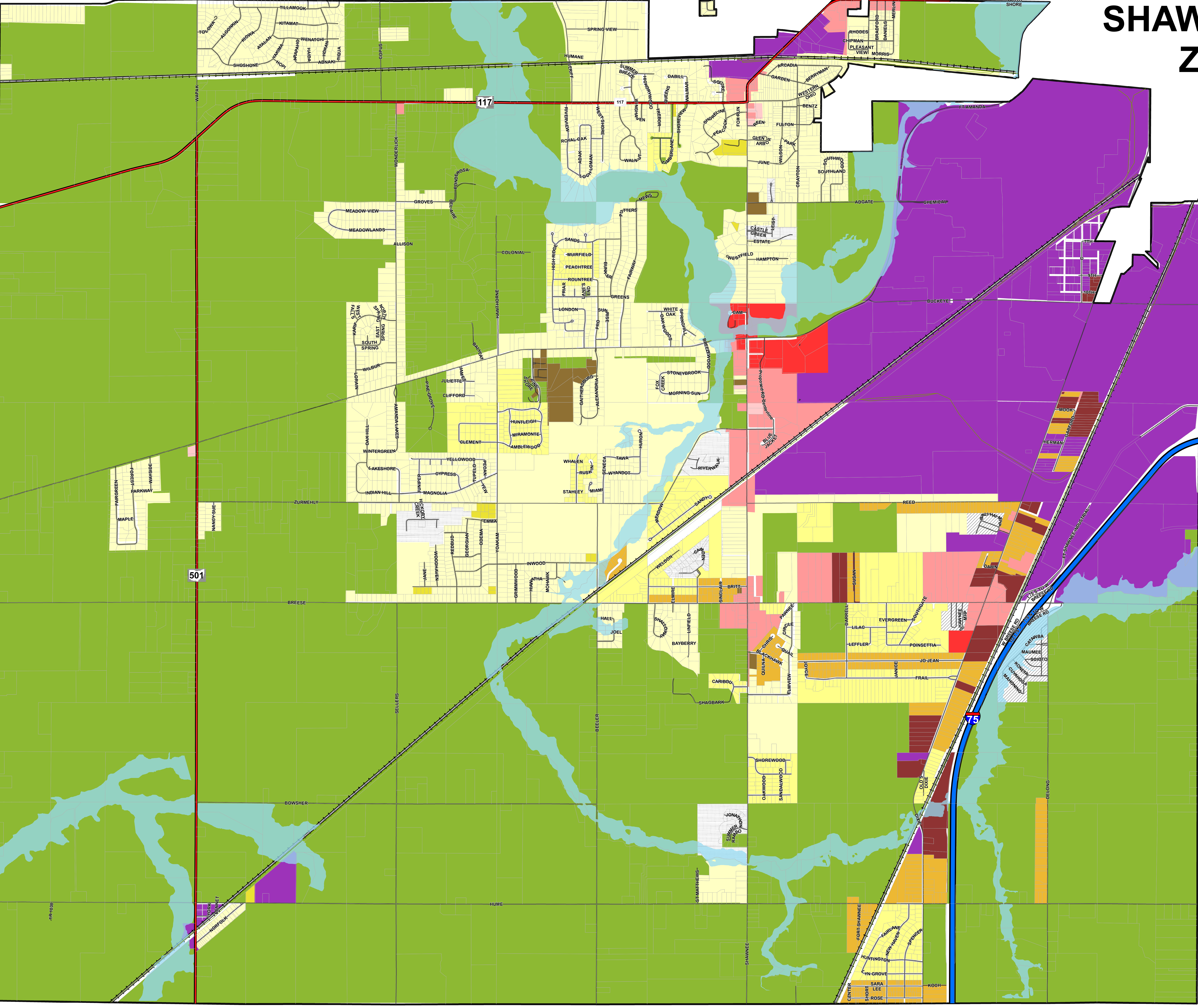
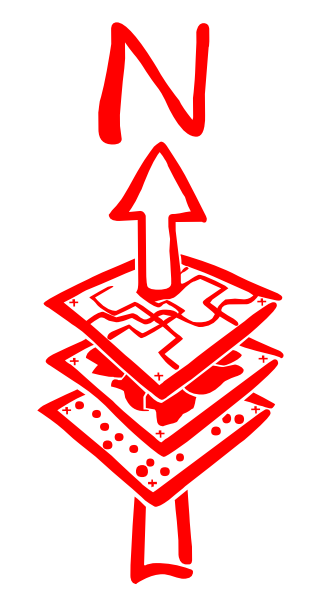
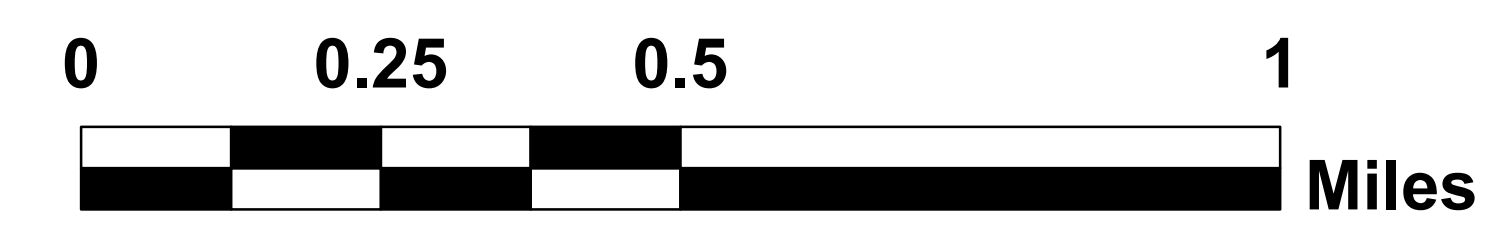


# SHAWNEE TOWNSHIP ZONING MAP



Shawnee Township Zoning Amendments				
Resolution	Section	Description/Case Number	Date Effective	Updated By
10-14	14	SW 1/4 OF SW 1/4 OF SECTION 14	7/23/2014	JS DB.CS.RH
02-14	16	Hearbough Subdivision (SH - 1 - 13)	7/23/2014	JS DB.CS.RH
02-14	16	Highland Greens (SH - 2 - 13)	7/23/2014	JS DB.CS.RH
02-14	16	Amends Woods Subdivision No 1 (SH - 3 - 13)	7/23/2014	JS DB.CS.RH
02-14	16	Wyandot Heights Subdivision No 2 (SH - 4 - 13)	7/23/2014	JS DB.CS.RH
02-14	15	Wyandot Heights Subdivision No 3 (SH - 5 - 13)	7/23/2014	JS DB.CS.RH
02-14	15	Wyandot Heights Subdivision No 4 (SH - 6 - 13)	7/23/2014	JS DB.CS.RH
02-14	15	Wyandot Heights Subdivision No 5 (SH - 7 - 13)	7/23/2014	JS DB.CS.RH
02-14	15	Wyandot Heights Subdivision No 6 (SH - 8 - 13)	7/23/2014	JS DB.CS.RH
02-14	15	Wyandot Heights Subdivision No 7 (SH - 9 - 13)	7/23/2014	JS DB.CS.RH
02-14	15	Wyandot Heights Subdivision No 8 (SH - 10 - 13)	7/23/2014	JS DB.CS.RH
02-14	15	Wyandot Heights Subdivision No 9 (SH - 11 - 13)	7/23/2014	JS DB.CS.RH
02-14	15	Wyandot Heights Subdivision No 10 (SH - 12 - 13)	7/23/2014	JS DB.CS.RH
02-14	15	Wyandot Heights Subdivision No 11 (SH - 13 - 13)	7/23/2014	JS DB.CS.RH
02-14	15	Wyandot Heights Subdivision No 12 (SH - 14 - 13)	7/23/2014	JS DB.CS.RH
02-14	15	Wyandot Heights Subdivision No 13 (SH - 15 - 13)	7/23/2014	JS DB.CS.RH
02-14	15	Wyandot Heights Subdivision No 14 (SH - 16 - 13)	7/23/2014	JS DB.CS.RH
02-14	15	Wyandot Heights Subdivision No 15 (SH - 17 - 13)	7/23/2014	JS DB.CS.RH
02-14	15	Wyandot Heights Subdivision No 16 (SH - 18 - 13)	7/23/2014	JS DB.CS.RH
02-14	15	Wyandot Heights Subdivision No 17 (SH - 19 - 13)	7/23/2014	JS DB.CS.RH
02-14	15	Wyandot Heights Subdivision No 18 (SH - 20 - 13)	7/23/2014	JS DB.CS.RH
02-14	15	Wyandot Heights Subdivision No 19 (SH - 21 - 13)	7/23/2014	JS DB.CS.RH
02-14	15	Wyandot Heights Subdivision No 20 (SH - 22 - 13)	7/23/2014	JS DB.CS.RH
02-14	16	Part Of N 1/2 Of NE 1/4 Of NW 1/4 Section 16 (SH - 23 - 13)	7/23/2014	JS DB.CS.RH
02-14	16	Part Of NE 1/4 Section 16 (SH - 24 - 13)	7/23/2014	JS DB.CS.RH
02-14	16	Part Of SE 1/4 Of SW 1/4 Of NE 1/4 Section 16 (SH - 25 - 13)	7/23/2014	JS DB.CS.RH
02-14	15	Part Of W 1/2 Of NW 1/4 Section 15 (SH - 26 - 13)	7/23/2014	JS DB.CS.RH
02-14	15	Part Of W 1/2 Of Section 15 (SH - 27 - 13)	7/23/2014	JS DB.CS.RH
02-14	15	Part Of Section 15 (SH - 28 - 13)	7/23/2014	JS DB.CS.RH
02-14	15	Part Of SW 1/4 Of SW 1/4 Section 15 (SH - 29 - 13)	7/23/2014	JS DB.CS.RH
02-14	15	Part Of S 1/2 Of SE 1/4 Section 15 (SH - 30 - 13)	7/23/2014	JS DB.CS.RH
02-14	22	Snyder Subdivision (SH - 31 - 13)	7/23/2014	JS DB.CS.RH
02-14	22	Snyder Subdivision No 2 (SH - 32 - 13)	7/23/2014	JS DB.CS.RH
02-14	22	Burke Estates No 3 (SH - 33 - 13)	7/23/2014	JS DB.CS.RH
02-14	22	Shawnee Lanes (SH - 34 - 13)	7/23/2014	JS DB.CS.RH
02-14	22	Shawnee Lanes No 2 (SH - 35 - 13)	7/23/2014	JS DB.CS.RH
02-14	22	Shawnee Lanes No 3 (SH - 36 - 13)	7/23/2014	JS DB.CS.RH
02-14	22	Part Of E 1/2 Of Section 22 (SH - 37 - 13)	7/23/2014	JS DB.CS.RH
02-14	27	Part Of E 1/2 Of Section 27 (SH - 38 - 13)	7/23/2014	JS DB.CS.RH
02-14	9	Part Of W 1/2 Of SW 1/4 Of SE 1/4 Of Section 27 (SH - 39 - 13)	7/23/2014	JS DB.CS.RH
02-14	25	All Of Section 25 (SH - 40 - 13)	7/23/2014	JS DB.CS.RH
02-14	26	Highway Heights (SH - 41 - 13)	7/23/2014	JS DB.CS.RH
02-14	26	Shawnee Oaks Subdivision (SH - 42 - 13)	7/23/2014	JS DB.CS.RH
02-14	26	Shawnee Oaks Subdivision No 2 (SH - 43 - 13)	7/23/2014	JS DB.CS.RH
02-14	26	Shawnee Oaks Subdivision No 3 (SH - 44 - 13)	7/23/2014	JS DB.CS.RH
02-14	26	Shawnee Oaks Subdivision No 4 (SH - 45 - 13)	7/23/2014	JS DB.CS.RH
02-14	26	Shawnee Oaks Subdivision No 5 (SH - 46 - 13)	7/23/2014	JS DB.CS.RH
02-14	26	Koehn's First Subdivision (SH - 47 - 13)	7/23/2014	JS DB.CS.RH
02-14	26	Arthur's First Addition (SH - 48 - 13)	7/23/2014	JS DB.CS.RH
02-14	26	Fryer's 1st Subdivision (SH - 49 - 13)	7/23/2014	JS DB.CS.RH
02-14	26	Fryer's Second Subdivision (SH - 50 - 13)	7/23/2014	JS DB.CS.RH
02-14	26	Unplatted Section Ground Of Section 26 (SH - 51 - 13)	7/23/2014	JS DB.CS.RH
02-14	23	Lisa Woods 2nd Addition (SH - 52 - 13)	7/23/2014	JS DB.CS.RH
02-14	23	Lisa Woods 2nd Addition (SH - 53 - 13)	7/23/2014	JS DB.CS.RH
02-14	23	Southgate Addition (SH - 54 - 13)	7/23/2014	JS DB.CS.RH
02-14	23	Southgate Addition No 2 (SH - 55 - 13)	7/23/2014	JS DB.CS.RH
02-14	23	Southgate Addition No 3 (SH - 56 - 13)	7/23/2014	JS DB.CS.RH
02-14	23	Leffer Subdivision (SH - 57 - 13)	7/23/2014	JS DB.CS.RH
02-14	23	OB Frahn's First Addition (SH - 58 - 13)	7/23/2014	JS DB.CS.RH
02-14	23	OB Frahn's Second Addition (SH - 59 - 13)	7/23/2014	JS DB.CS.RH
02-14	23	OB Frahn's Third Addition (SH - 60 - 13)	7/23/2014	JS DB.CS.RH
02-14	23	OB Frahn's Fourth Addition (SH - 61 - 13)	7/23/2014	JS DB.CS.RH
02-14	23	Burden Subdivision (SH - 62 - 13)	7/23/2014	JS DB.CS.RH
02-14	23	Dale Farm (SH - 63 - 13)	7/23/2014	JS DB.CS.RH
02-14	23	Unplatted Section Ground Of Section 23 (SH - 64 - 13)	7/23/2014	JS DB.CS.RH
02-14	24	Crow Haven Subdivision No 1 (SH - 65 - 13)	7/23/2014	JS DB.CS.RH
02-14	24	Unplatted Section Ground Of Section 24 (SH - 66 - 13)	7/23/2014	JS DB.CS.RH
02-14	14	Kerleen Acres Subdivision (SH - 67 - 13)	7/23/2014	JS DB.CS.RH
02-14	14	Max F Flossie Fleischman Subdivision (SH - 68 - 13)	7/23/2014	JS DB.CS.RH
02-14	14	Freyer's Third Subdivision (SH - 69 - 13)	7/23/2014	JS DB.CS.RH
02-14	14	S 1/2 Of Unplatted Section Ground Of Section 14 (SH - 70 - 13)	7/23/2014	JS DB.CS.RH
02-14	13	Royal Oaks (SH - 71 - 13)	7/23/2014	JS DB.CS.RH
02-14	13	Twain Oaks Addition (SH - 72 - 13)	7/23/2014	JS DB.CS.RH
02-14	13	Sunkist Farm (SH - 73 - 13)	7/23/2014	JS DB.CS.RH
02-14	13	Unplatted Section Ground Of Section 13 (SH - 74 - 13)	7/23/2014	JS DB.CS.RH
02-14	12	Zamethy's Re-Subdivision (SH - 75 - 13)	7/23/2014	JS DB.CS.RH
02-14	12	S 1/2 Of Section 12 (SH - 76 - 13)	7/23/2014	JS DB.CS.RH
88-15	8	Meadowlands Subdivision 1 & 2 (SH - 01 - 15)	8/27/2015	JS DB.CS.RH
88-15	8	Pond View Estates (SH - 02 - 15)	8/27/2015	JS DB.CS.RH
88-15	16	Amends Lakes 2.3 & 4 (SH - 03 - 15)	8/27/2015	JS DB.CS.RH
88-15	22	Fox Run Estates (SH - 04 - 15)	8/27/2015	JS DB.CS.RH
88-15	10	Breezewood Estates (SH - 05 - 15)	8/27/2015	JS DB.CS.RH
88-15	9	Fairwood Estates (SH - 06 - 15)	8/27/2015	JS DB.CS.RH
88-15	3	Timberland 2 & 3 (SH - 07 - 15)	8/27/2015	JS DB.CS.RH
88-18	8	Wonderful Road Ag to R (SH 05-18)	6/8/2018	DM DB.CS.CS
21-21	16	Callenberg & Alexander Dr. R 3 to R1 (SH 03-21)	6/1/2021	DM CS DB.RH
02-21	16	Monrocks Subdivision SH 02001 SH 020-21 R1 to R4	12/27/2021	JH DB.CS.DH

- A: Agricultural District**
- R-I: Residential District**
- R-IH: Residential District**
- R-II: Residential District**
- R-IIH: Residential District**
- R-III: Residential District**
- B-I: Business District**
- B-II: Business District**
- B-III: Business District**
- B-IV: Business District**
- I: Industrial District**
- MHP: Manufactured Home Park District**
- PUD: Planned Unit Development**
- Floodplain**



**Approved by the Shawnee Township Board of Trustees**

\_\_\_\_\_ Chairman \_\_\_\_\_ Date  
 \_\_\_\_\_ Vice Chairperson \_\_\_\_\_ Date  
 \_\_\_\_\_ Trustee \_\_\_\_\_ Date